



PORT OF  TALLINN



Cruise & Ferry Traffic Marinas

Worth
visiting



Home of
Skype



All in all -
real
enjoyment



Beautiful
girls!

Very neat
houses &
gardens,
just lovely



WHAT
PEOPLE
SAY

PORT OF TALLINN

The Port of Good News



*It's beautiful,
very friendly
people.
Loved it.*



*Lovely
people!*



*We love
Tallinn!*

*Beautiful,
don't spoil it*

- 4 ESTONIA IN A NUTSHELL
- 5 PORT OF TALLINN
- 6 TALLINN / DESTINATION
- 10 Cruise Traffic
- 12 Ferry Traffic
- 13 Marina
- 14 Old City Harbour / Quays

- 16 SAAREMAA / DESTINATION
- 18 Saaremaa Cruise Traffic and Marina
- 19 SAFETY AND ENVIRONMENTAL PROTECTION

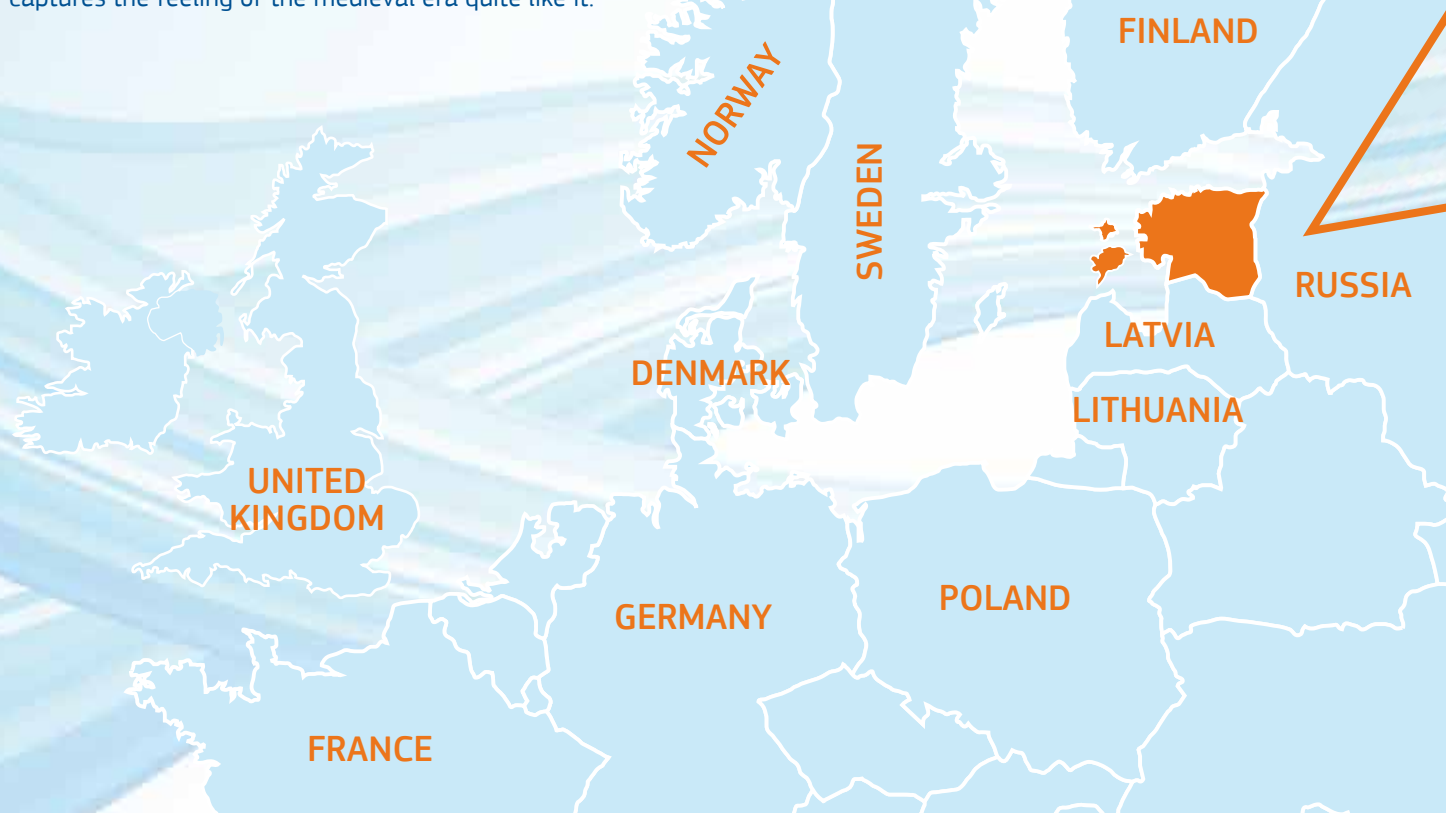
ESTONIA

IN A NUTSHELL



Estonia is a small, forward-thinking country tucked into the northeast corner of Europe. You'll find it just across the Baltic Sea from Finland and Sweden, sharing land borders with Latvia and Russia.

The country is best known for its stunningly beautiful capital, Tallinn, a modern city with a medieval twist. Tallinn's Old Town is famous for having the best-preserved 14th – 15th-century architecture in northern Europe. No other place in the world captures the feeling of the medieval era quite like it.



- **OFFICIAL NAME:**
Republic of Estonia
- **CAPITAL:**
Tallinn
- **LANGUAGE:**
Estonian
- **GOVERNMENT:**
Parliamentary Republic
- **HEAD OF STATE:**
President Toomas Hendrik Ilves
- **AREA:**
45,227 km² / 17,462 mi²
- **POPULATION:**
1,286,540 (as of January 2013)
- **CURRENCY:**
Euro
- **TIMEZONE:**
GMT +2h (Summertime GMT +3h)
- **POPULATION WITHIN 24-HOUR SERVING AREA:**
90 million people

Estonia is a member of the European Union, NATO, the WTO and the OECD.



With 32 people per square kilometer, Estonia is one of the least densely-populated countries in Europe.

Estonia

PORT OF TALLINN

CONSISTS OF FIVE CONSTITUENT HARBOURS



Old City Harbour – one of the biggest and busiest passenger harbours in the entire Baltic region. It also currently processes Ro-Ro cargo carried by passenger liners and Ro-Ro vessels.

Muuga Harbour – located about 17 km east of Tallinn, Muuga is the Port of Tallinn's main cargo harbour and is specialized on handling of goods of transit origin. The harbour handles crude oil and oil products, dry bulk (mostly fertilizers, grain and coal) and other types of cargo.

Paldiski South Harbour – Port of Tallinn's second cargo harbour is located 45 km west of Tallinn. Its activity is focused on Estonian import/export cargo as well as transit cargo. Mainly Ro-Ro cargo, scrap metal, timber, peat and oil products are handled here.

Paljassaare Harbour – located about 6 kilometres from the center of Tallinn. It is a cargo port that primarily specializes in handling mixed cargo, coal and oil products, as well as timber and perishables. The harbour is also used for cooking oil shipments from a neighbouring refinery.

Saaremaa Harbour – this passenger harbour is located on Estonia's largest island, Saaremaa, a popular, regional tourist destination. The harbour serves cruise ships and yachts.

TALLINN

DESTINATION



With its charming, medieval Old Town and the bustling city centre built right around it, Tallinn offers the perfect mix of modern-day attractions and the wonders of a bygone era. A visit here is truly a time-travel experience – just a few steps from the capital's swank shops and hotels, you'll find a world of winding, cobblestone streets, gabled houses, hidden courtyards and lofty church spires, all surrounded by a still-intact system of 11th – 15th-century defensive walls and towers. Locals love to showcase the area by dressing in medieval costume and holding festivals and fairs. Top-notch restaurants and fun boutiques round out the experience. There's plenty to discover for every taste.

Tallinn's public tram system dates back to 1888.

Tallinn is the oldest capital in Northern Europe. It was charted for the first time by Arabian cartographer Al-Idrisi in 1154. On his map it was named Kaleweny.



1



2



6

Top 10 Must-See Sights in Tallinn

- 1 Medieval Old Town** – Tallinn's Old Town is in the list of UNESCO World Heritage Sites. The medieval centre of Tallinn with its numerous thoroughly restored buildings is said to be the most beautiful and attractive city centre in the Baltic countries. Surrounded by huge city walls and numerous towers, the Old Town with its many narrow streets and staircases, gates and towers appears almost like a labyrinth.
Some must-see places in the Old Town are: **St. Olav's church** (from 1549 to 1625, this 13th-century church, with its 159-metre spire, was the tallest building in the world), **Town Hall Pharmacy** (open since as far back as 1422, this curious little shop is Europe's oldest continuously-operating pharmacy) and one of Tallinn's most romantic spots **St. Catherine's Passage & Masters' Courtyard** (an attractive little lane where craftswomen create and sell stained glass, ceramics, jewellery, quilts, leather goods and hats).
- 2 Town Hall and Town Hall Square** – picturesque Town Hall Square has been the undisputed hub of Old Town for the last eight centuries. Surrounded by elaborate merchant houses and, in summer, packed with café tables, it's a natural magnet for tourists.
- 3 The Seaplane Harbour** – the Seaplane Harbour is one of the most exciting maritime museums in the region. A modern museum in old historic seaplane hangars hosts a large indoor exhibition including a British built submarine from 1936, a life-size replica of Short Type 184 waterplane, old Maasilinna ship from 16th century and many interactive simulators. Outdoors you'll get a great view to Tallinn coastline and to the cruise ship harbour.
- 4 Kadriorg Palace and Park** – this magnificent northern baroque palace, built by Peter the Great in 1718, and its surrounding manicured gardens are a humbling example of Tsarist extravagance. Kadriorg Palace is also home to the foreign art collection of the Art Museum of Estonia, which gives another equally important reason for the visit.
- 5 Estonian Open Air Museum** – the Estonian Open Air Museum is akin to a historical Estonian village, with 12 farms, as well as its own church, tavern and schoolhouse. There are a number of mills, a fire station, fishing net sheds as well as a dancing area and a village swing. The museum is located in a lovely, well-maintained forest park, just 15 minutes drive from the center of Tallinn.
- 6 Kumu Art Museum**
- 7 TV-Tower**
- 8 Toompea Castle & Tall Hermann Tower**
- 9 Freedom Square**
- 10 Song Festival Grounds**



Tallinn

Tourist information: www.tourism.tallinn.ee
See also: www.visitestonia.com

Legend of Tallinn

One of Tallinn's oldest legends tells of the 'Ülemiste Vanake', an old man from Lake Ülemiste, who sits on the outskirts of the town.

One dark night each autumn he rises from the lake, knocks on the city gates and asks, "Is the city complete?" The guards have strict orders to answer, "No, there is still much to be done. It will probably be years before it is finished.". The belief was that if they answered, "Yes", the old man would call up the waters of the lake and wipe out the city in a great flood. Thankfully Tallinn is constantly developing.



1



3

Events to Consider

- Jazzkaar International Jazz Festival, www.jazzkaar.ee
- Tallinn Old Town Days, www.vanalinnaaevad.ee
- Õllesummer (Summer Beer Fest), www.olesummer.ee
- Medieval Days, www.folkart.ee
- Tallinn Maritime Days, www.tallinnamerepaevad.ee
- Birgitta Festival, www.birgitta.ee

Tourist information: www.tourism.tallinn.ee

See also: www.visitestonia.com

8

Our capital is one of the "Wifi'est" cities in the world.



The next Song Celebration and Dance Celebration under the theme of „The touch of time. The touching time!“ will take place on 4th – 6th of July 2014 in Tallinn.

Estonia is listed third in the world by press freedom.

10

Skype was developed in Estonia.



FACTS & FUN

Top 5 Cruise Ships in the World

Wikipedia January 30, 2013

| | NAME | TONNAGE | LENGTH | BEAM | MAX CAPACITY |
|----|--------------------------|------------|-------------------------|--------------------|--------------|
| 1. | Allure of the Seas | 225,282 GT | 1,187.050 ft. (361.8 m) | 208 ft. (63.4 m) | 6,360 |
| | Oasis of The Seas | 225,282 GT | 1,187 ft. (361.79 m) | 208 ft. (63.4 m) | 6,296 |
| 2. | Norwegian Epic | 155,873 GT | 1,081 ft. (329.5 m) | 133 ft. (40.5 m) | 5,183 |
| 3. | Freedom of the Seas | 154,407 GT | 1,111.9 ft. (338.6 m) | 184 ft. (56 m) | 4,375 |
| | Liberty of the Seas | 154,407 GT | 1,111.9 ft (338.9 m) | 184 ft (56 m) | 4,375 |
| | Independence of the Seas | 154,407 GT | 1,111.9 ft (338.9 m) | 184 ft (56 m) | 4,375 |
| 4. | RMS Queen Mary 2 | 151,400 GT | 1,130 ft. (344.4 m) | 147.6 ft. (44.8 m) | 3,090 |
| 5. | MSC Divina | 139,400 GT | 1,092.5 ft. (333 m) | 124.7 ft. (38 m) | 3,959 |




Believe it or not... this is the transcript of an actual radio conversation between a US naval ship and Canadian authorities off the coast of Newfoundland in October 1995.

US Ship: Please divert your course 0.5 degrees to the south to avoid a collision.
CND reply: Recommend you divert your course 15 degrees to the South to avoid a collision.
US Ship: This is the Captain of a US Navy Ship. I say again, divert your course.
CND reply: No. I say again, you divert YOUR course!
US Ship: THIS IS THE AIRCRAFT CARRIER USS CORAL SEA*, WE ARE A LARGE WARSHIP OF THE US NAVY. DIVERT YOUR COURSE NOW!!
CND reply: This is a lighthouse. Your call.

Are you already walking around in the beautiful city of Tallinn in your thoughts? Before turning the page, test your attention level!

Spot 10 differences



1. Funnel color 2. Bottom cabin windows 3. Stern stairs 4. Bow anchor 5. Color of life boats 6. Top deck fence 7. Mast in stern 8. Mast string 9. Number of life boats 10. Superstructure windows

CRUISE TRAFFIC

OLD CITY HARBOUR

DISTANCES BY SEA FROM TALLINN

| | |
|----------------|-----------|
| St. Petersburg | 185 miles |
| Stockholm | 215 miles |
| Helsinki | 45 miles |
| Copenhagen | 520 miles |
| Saaremaa | 135 miles |

Old City Harbour is the biggest tourist gate to Tallinn and to the whole Estonia. It's located in the heart of Tallinn, within walking distance from everything a traveller might need. It also operates as a turnaround port for the embarking and disembarking of cruise passengers.

COORDINATES:

$\varphi=59^{\circ}27'N$ $\lambda=024^{\circ}46'E$

NUMBER OF BERTHS:

22 (incl. 7 cruise piers)

TOTAL LENGTH OF QUAYS:

4 km

MAXIMUM SHIP DIMENSIONS:

Length: 320 m. Draft: 10 m. Beam: 40 m

PILOT:

Compulsory

TUGBOAT:

On request

SECURITY FACILITIES:

Fully compliant ISPS

City Center Distance: 0.5 km
Airport Distance: 5 km

Port
of Tallinn
is visited by
cruise tourists
from approx.
160 different
countries.



Services Available for Vessels



Supply of drinking water



Emptying facilities for holding tanks/toilets



Supply of electricity



Customs and immigration service



Bilge water and waste oil pump-out service



Technical support and maintenance



Fuel (diesel and A95)

Services Available for Passengers and Crew



Tourist information



WIFI



Toilets



Taxis



ATM



SPA



Shopping centers



Pharmacy



Bars and restaurants



Hotels



Hairdresser



OUR JEWELS

- UNESCO World Heritage destination
- Harbour located in city center
- Special cruise piers
- Capable of serving 4-7 cruise ships at the same time
- Memorable welcome
- Perfect location - one night to/from St. Petersburg
- Close to the Old Town and main tourist attractions
- Attractive discount system of port dues
- Highly approved by cruise companies and cruise passengers
- Well cooperating cruise network

In 2011,
Tallinn served as
European Capital
of Culture.


Tallinn

Tallinn is a
popular cruise
ship destination,
cruise ships call
Tallinn 300 times
in each year.

FERRY TRAFFIC

OLD CITY HARBOUR

Port of Tallinn is one of the biggest and busiest passenger ports in the Baltic region and when considering the regular international passenger traffic only, it is among the traffic leaders of the whole world. For tourists, the sea route is the most preferred for travelling to Estonia.



9 million
people pass
through Port of
Tallinn's passenger
terminals each
year.

Our Ferry operators:

TALLINK

+372 640 9808,
booking@tallink.ee
groups: grupid@tallink.ee
www.tallink.com

ECKERÖ LINE

+372 664 6000,
groups: +372 664 6006
info@eckeroline.ee
www.eckeroline.ee

ST. PETERLINE

+372 6660800
terminal.tallinn@stpeterline.com
www.stpeterline.com

VIKING LINE

+372 666 3966,
booking@vikingline.ee
www.vikingline.ee

OUR JEWELS

TALLINN-HELSINKI

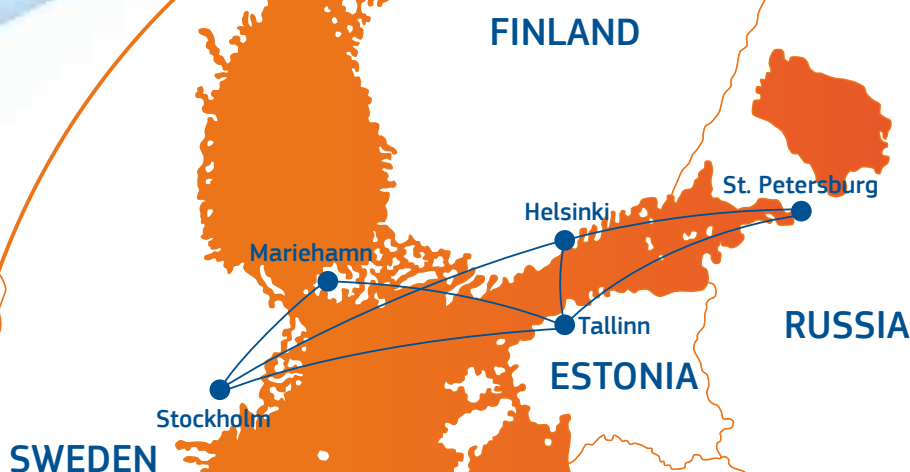
- One of the busiest international ferry connections in the world
- More than 7 million passengers in a year
- Short distance - 2 hours from city center to city center
- New vessels and many daily round trips
- Constantly growing

TALLINN-ST. PETERSBURG

- Visa free connection to Russia
- Possible to combine with visits to Helsinki and Stockholm
- Baltic Sea mini-cruise
- Overnight passage

TALLINN-STOCKHOLM

- Daily round trips
- Overnight passage
- New vessels



MARINA

OLD CITY HARBOUR

Old City Marina is a modern marina for recreational vessels in the very heart of Tallinn – sheltered from strong winds and waves. Located in the city centre, within walking distance from everything a seaborne traveller might need.

Coordinates: $\varphi=59^{\circ}26,62'N$ $\lambda=024^{\circ}45,81'E$

- Open for operations 24/7
- 110 mooring spaces at the floating berth
- Floating berth height from water level is 0.6 meters (~2 ft)
- Vessel physical dimension limitations for the marina:
 - At the floating berths L max 18 m (~59 ft), T = 4.0 m (~13 ft);
 - At the harbour quays No. 18 – 23 L max 50 m (164 ft), T = 4.3 m (~14 ft).
- Navigational season commences on 1 April and continues through to 30 November of the current year; dates are subject to change depending on prevailing ice and weather conditions.

Old City Marina received the Tallinn Tourism Award of the Year for 2010!

Tallinn

On-site Services Available at the Marina



Services Available in Close Proximity



TALLINN

OLD CITY HARBOUR



NEW CRUISE QUAY
COMPLETION DATE 2014

CRUISE QUAYS 24, 25

CRUISE QUAYS 14-17

FERRY TERMINAL A

OLD CITY MARINA



Port of Tallinn is the largest port on the Baltic Sea as well as the largest port authority in Estonia. The state-owned enterprise is a limited liability company that operates as a landlord port, accepting both cargo and passenger ships.

CRUISE QUAY NO 1

FERRY TERMINAL D

SAAREMAA



DESTINATION

Islands are the true treasures of Estonia, and Saaremaa is the biggest amongst them. Located along key medieval trade routes, Saaremaa has long been known to seafarers as a convenient stopover point. Nowadays it's famous as a top recreation destination, valued for its unique natural beauty and fascinating sights. Saaremaa has the feel of a land untouched by time – a romantic landscape dotted with windmills, sleepy fishing villages, medieval churches and thatched cottages. Junipers, dolomite and the famous local home-brewed beer are considered the symbols of the island.

Just about everywhere you turn you'll find something exciting and magical. The island's quaint, capital town, Kuressaare, features Estonia's best-preserved castle, while nearby Lake Kaali, formed centuries ago by a meteor strike, is associated with mysterious legends.

Saaremaa is rich in cultural events and there are activities taking place all over the island.

8

2

Kaali
meteorite
crater – the last giant
meteorite that fell into
a densely populated area.
The power of the blast was
comparable to that of a
nuclear bomb.

4



3



Annual Events

Saaremaa's Midsummer Bonfires, www.kultuurivara.ee
Kuressaare Maritime Festival, www.merepaevad.ee
Chamber Music Days, www.kammerfest.ee
Saaremaa Opera Days, www.concert.ee
Muhu Future Music Festival, www.nordicsounds.ee
Sounds of the Organs of Saaremaa, www.helisevadorelid.ee

Tourist information: www.visitsaaremaa.ee
See also: www.visitestonia.com, www.saaremaa.ee



There is no place in the world with more SPAs per person than in Saaremaa.



1

Saaremaa's Top 10 Must-See Sights

- 1 **Kuressaare Episcopal Castle** – by far the grandest sight in Kuressaare is the episcopal (bishop's) castle, chiselled out of dolomite blocks in the 14th century. The best preserved of all the medieval castles in the Baltics, it is a true historic treasure.
- 2 **Kaali Meteorite Craters** – around 700 BC, the skies above Saaremaa lit up with the fire and fury of an incoming meteor. The strike resulted in multiple craters, the largest forming what is now a prime Saaremaa attraction: the 50-meter Lake Kaali.
- 3 **Angla Windmill Hill** – Saaremaa is famous for the numerous, wooden windmills that once dotted its landscape. The best – and only – place on the island to these structures clustered together is the picturesque Angla Windmill Hill.
- 4 **Karja Church** – although small, it is the most beautiful of the churches in Saaremaa. It is the sculptural decor that makes the church a real jewel. Its portals, bosses and vaulting supports are decorated with superb High Gothic stone decor.
- 5 **Mihkli Farm Museum** – Mihkli farm depicts a typical West Saaremaa farm. Most of the buildings date to the middle of the 18th century. Almost all of the items on display have been made by the six generations of family who lived here.
- 6 **Panga Cliff**
- 7 **Koguva Village**
- 8 **Pädaste Manor**
- 9 **Sõrve Lighthouse**
- 10 **Vilsandi National Park**



9



5

Saaremaa

CRUISE TRAFFIC & MARINA

SAAREMAA HARBOUR



Saaremaa Harbour is located on northern coast of the island, in an area of unspoiled nature far from any urban bustle or crowds. The harbour has two quays available for cruise vessels and super yachts, as well as a quay for auxiliary vessels and a floating berth for small crafts.

Its favorable geographical location on the north-western coast of the island gives it the potential to host regional cruises as well as to help develop regular passenger lines between Scandinavia and Saaremaa. It's a perfect stopover on the way to Stockholm, Helsinki or Tallinn.

OUR JEWELS

- Experience Estonia from a different view point
- Located on cruise ship routes
- Special cruise piers
- Untouched nature
- Rich historical and cultural heritage
- A break from cities
- Attractive discount system of port dues
- Personal approach
- Loved holiday destination for Estonians

City Center Distance: 38 km
Airport Distance: 40 km

Relatively
new harbour,
opened in
2006

COORDINATES:

- $\varphi=58^{\circ}32,4'N$ $\lambda=022^{\circ}14,4'E$

NUMBER OF BERTHS:

- 3 + floating berth for small crafts

TOTAL LENGTH OF QUAYS:

- 445 m

MAXIMUM SHIP DIMENSIONS:

- Length: 200+ m. Draft: 8.5 m. Beam: 30 m

PILOT:

- Compulsory

TUGBOAT:

- On request

SECURITY FACILITIES:

- Fully compliant ISPS

DISTANCES BY THE SEA:

| | |
|---------------------|-----------|
| Tallinn..... | 135 miles |
| St. Petersburg..... | 315 miles |
| Turku..... | 120 miles |
| Mariehamn..... | 115 miles |
| Stockholm..... | 140 miles |
| Riga..... | 175 miles |
| Klaipeda..... | 290 miles |
| Helsinki..... | 145 miles |

Services



Supply of drinking water



Customs and immigration service



Long-term parking



24-hour video surveillance



Bunkering



Shower, sauna and toilets



Open 24 h



WIFI



Wide range of tours



Tourist information



Shuttle service



Coffee shop



Bus stop (200 m)



Pilotage



Emptying facilities for holding tanks/toilets

SAFETY AND ENVIRONMENTAL PROTECTION

Port of Tallinn is a founding member of the Estonian Association for Environmental Management, a member of the prestigious, European inter-port environmental protection organization EcoPorts, and a supporting member of the C40 World Ports Climate Declaration initiative.

We adhere to the following environmental management principles:



- To operate in environmentally friendly ways pursuant to the environmental pollution prevention principle;
- To assess all environmental impacts when planning development activities;
- To take into consideration public opinion and suggestions made by our clients and customers in making any decision;
- To comply with Estonian, European Union and international environmental legislation;
- To work in close co-operation with Estonian and international organizations, scientific establishments and research institutions and consultation companies in pursuit of our environmental policies and goals.

In 2012
we recycled
74% of waste
from our cruise
ships.

LEARN
THE
FLAGS

SPELL
IT OUT!

Answer: Welcome to Estonia

CONTACTS

PORT AUTHORITY

Sadama 25, 15051 Tallinn

Phone: (+372) 631 8555

Fax: (+372) 631 8166

Passenger information: (+372) 631 8550

E-mail: portoftallinn@portoftallinn.com

Internet: www.portoftallinn.com

www.facebook.com/portoftallinn

Cruise and Ferry Business Manager

Phone: (+372) 631 8645

E-mail: i.berezin@ts.ee

FOR YACHTS

Old City Marina

Phone: (+372) 631 8085

Mobile: (+372) 510 3360

Fax: (+372) 631 8084

E-mail: marina@portoftallinn.com

Postal address: Sadama 25, Tallinn 15051, Estonia

Internet: www.oldcitymarina.com

Saaremaa Harbour

Phone: (+372) 610 0703

Phone 24h: (+372) 503 3208

Fax: (+372) 610 0704

E-mail: portoftallinn@portoftallinn.com

Postal address: Ninase küla, Mustjala vald, 93613 Saaremaa, Estonia

Internet: www.portoftallinn.com/saaremaa-harbour